


North America



United States 

Mexico 

Canada 

Caribbean 

Maps

Political

Shows the borders
between countries

Physical

Shows the landforms
on Earth's surface

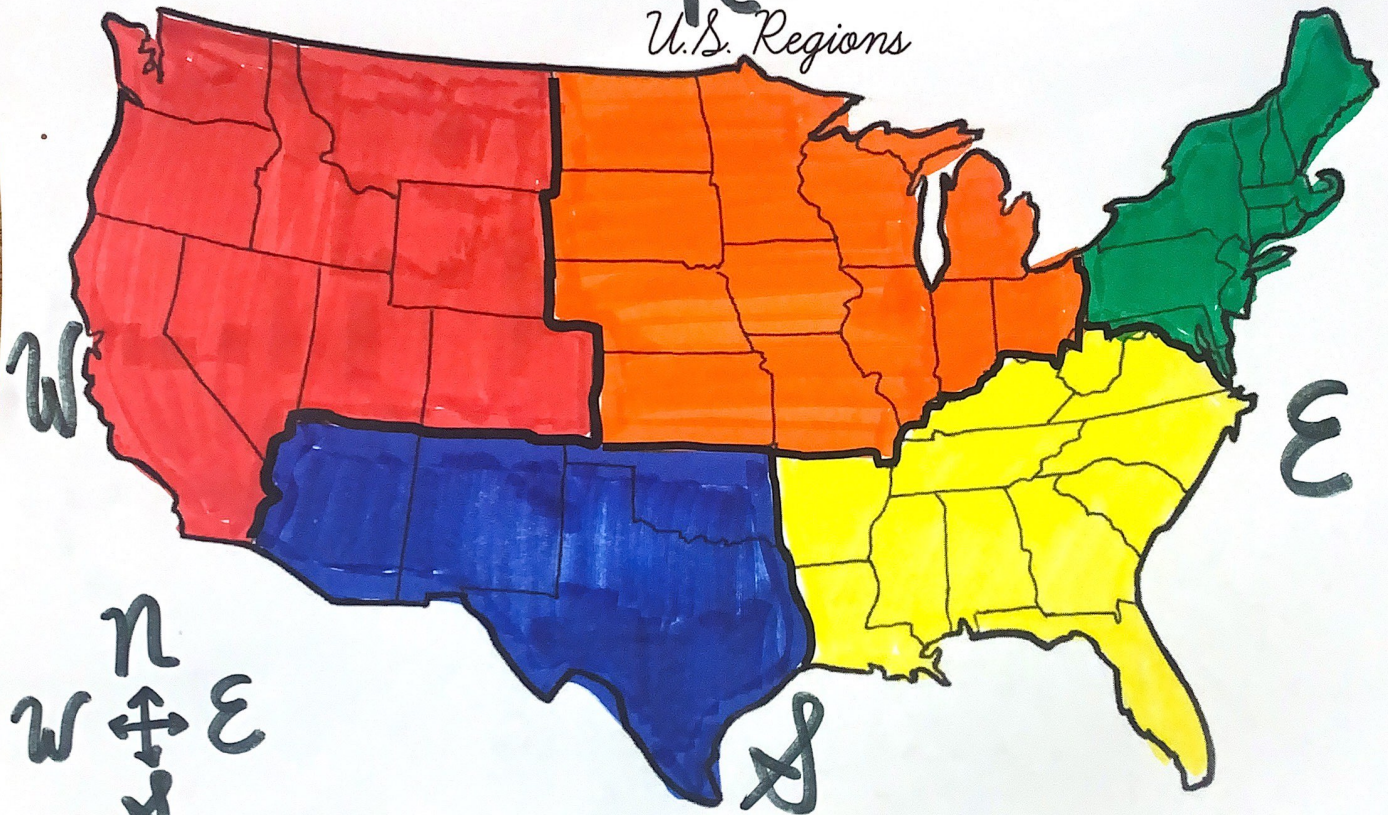
Elevation

Shows the height
of the land

Population

Shows how many
people live in an
area

U.S. Regions



West ■

Midwest ■

Northeast ■

Southwest ■

Southeast ■


The Northeast





vegetation ↓


- ① Climate/Vegetation
- ② Natural Resources
- ③ Locations


⑤ forests 


① winter = snow 


② rain all year 

③ summer = warm 

① pumpkins 

② apples 

③ evergreen trees 

④ deciduous trees 

① Climate/Vegetation

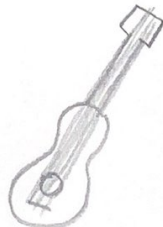
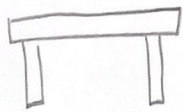
② Natural Resources

③ Locations


① seafood



② trees



③ marble
granite



② Natural Resources

③ Locations

① Niagara Falls

- 750,000
gallons/sec.

- power plant ⚡

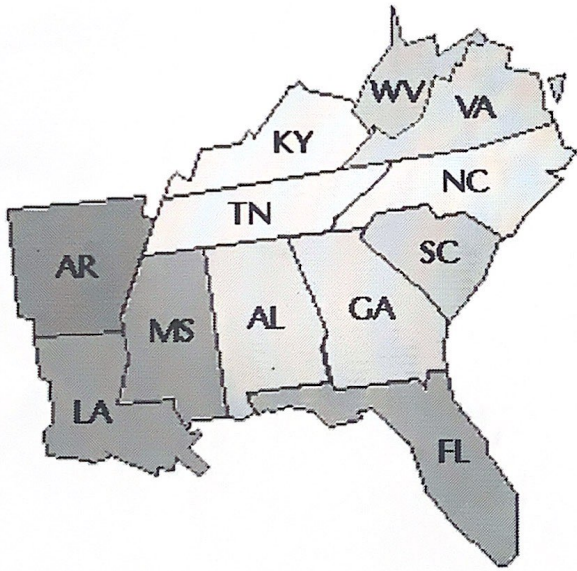
② Statue of
Liberty

- gift from
France

- symbol of
freedom

③ Locations

The Southeast






Climate


Vegetation


Natural Resources


Landmarks

winter = mild 

summer = hot 
humid 


lots of rain 

① oranges 

② peanuts 

③ rice 

④ cotton 

⑤ grapefruit 

Climate



Vegetation

Natural Resources

Landmarks

① coal -  ⇒ ⚡

② trees -  ⇒ 

③ phosphate -  ⇒ 

Natural Resources
Landmarks

Florida
Everglades

- largest
wetlands

Cape Henry
Lighthouse

- 1st lighthouse
built by USA

Landmarks

The Midwest



Climate / Vegetation

Natural Resources


Landmarks



10 steel



winter = wind
snow



summer = hot
mild



1. grassland = Great Plains

2 soil




3 wheat



4 corn



5 soybeans



6 cattle




7 pig



8 chickens



9 iron ore






=> 10


Climate / Vegetation

Natural Resources

Landmarks

① Bread basket \Rightarrow   

② Great Lakes \Rightarrow 5 mini-oceans



Natural Resources
Landmarks

Mount
Rushmore


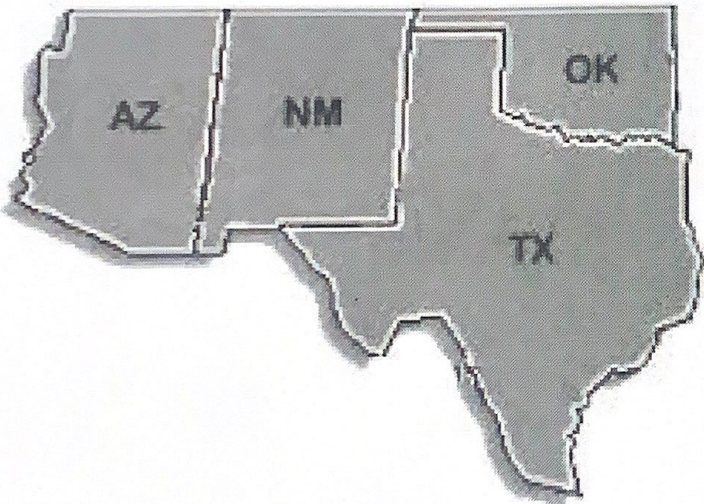
- 4 presidents
- South Dakota

Gateway
Arch

- last city before
the wild west
- St. Louis,
Missouri

Landmarks

The Southwest



climate 

Vegetation

Natural Resources

Landmarks

① hot, dry



② cold, snowy




③ warm, rainy



climate

① saguaro



② wildflowers



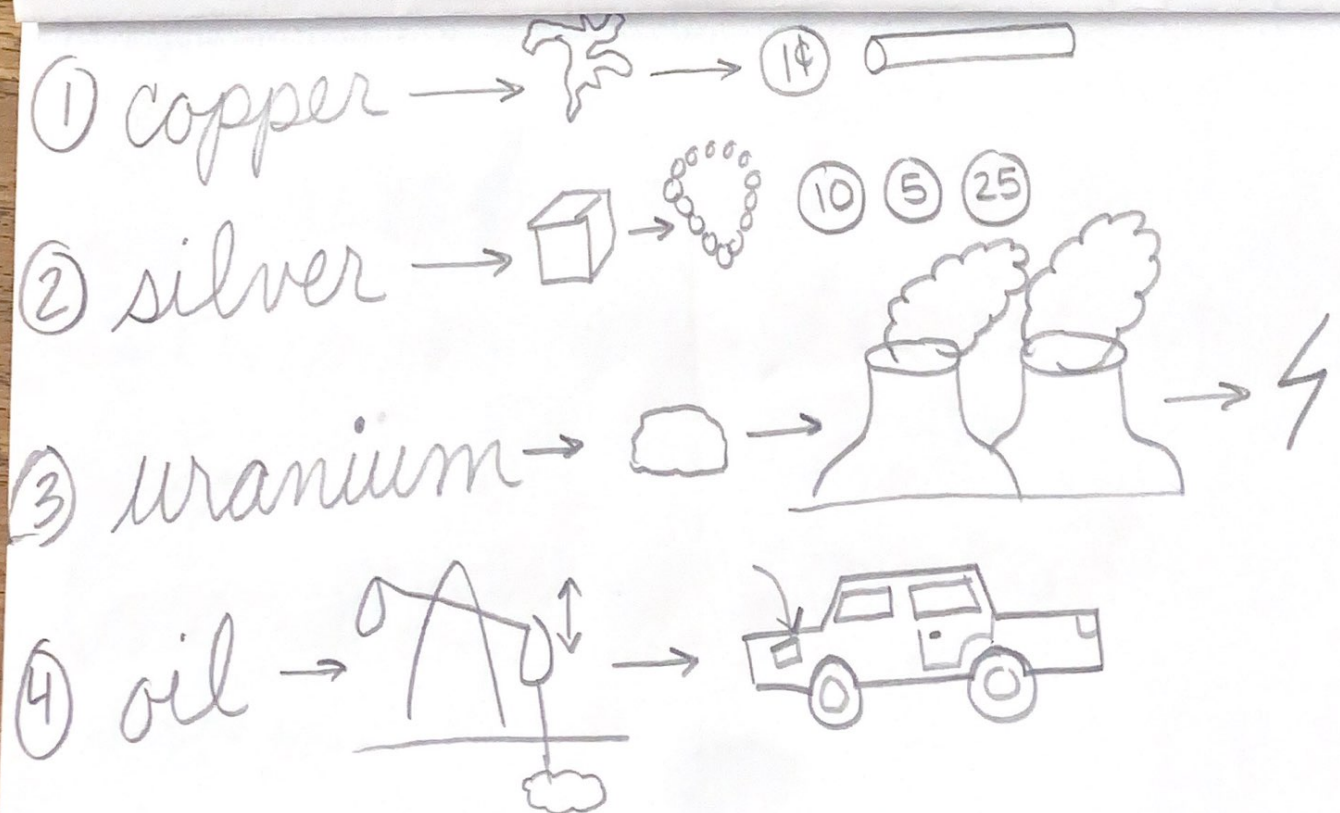
③ pine trees



Vegetation

Natural Resources

Landmarks



Natural Resources
Landmarks

Grand
Canyon

- 277 miles long

- carved by
Colorado River
and wind


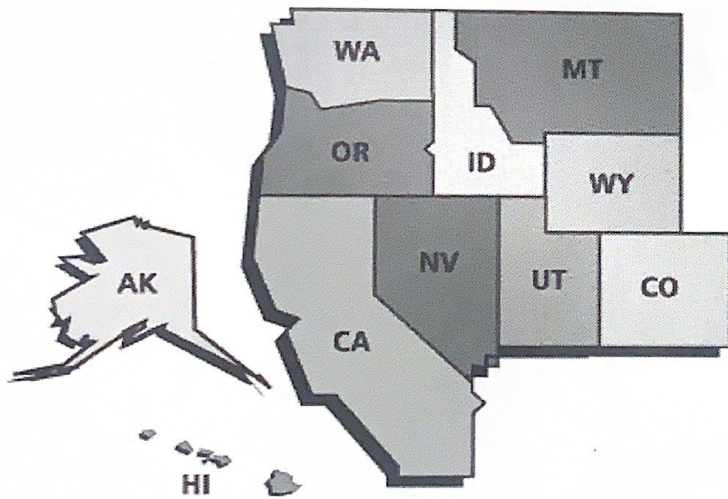
Glen Canyon
Dam

- largest in
USA

- creates
electricity

Landmarks

The West



Climate / Vegetation


Natural Resources

Landmarks




⑧ mosses

⑦ trees



① hot, dry



② rainy, snowy



① cacti

② grasses

③ wildflowers

④ strawberries

⑤ lettuce

⑥ Olympic rain forest



Climate / Vegetation

Natural Resources

Landmarks

nuts

fruit

veggies

wood → instruments
furniture
houses


Natural Resources


Landmarks

① Death Valley, CA = driest 2in

② Mount Waialeale, HI = wettest 500 in

③ Mount Denali - Alaska tallest

④ Devil's Tower -  volcano

⑤ Golden Gate Bridge - CA 
15,500,000

Landmarks